











LEGEND

Existing Routes

-  Natural Paths
-  Urban-Pedestrian and Urban-Shared Paths
-  On-Street Bike Facilities

Proposed Routes / Improvements

-  On-Street Bike Facility
-  Urban Shared Path
-  Urban Shared Spot
-  Bicycle Spot Improvements
-  Intended Regional Routes
-  Transit Hubs
-  City Limits

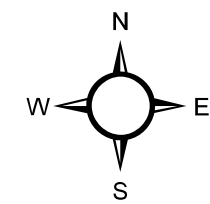


Figure T-4
Proposed Nonmotorized
Improvements
2015-2035

Ordinance #2741
Effective Date 6/30/2015